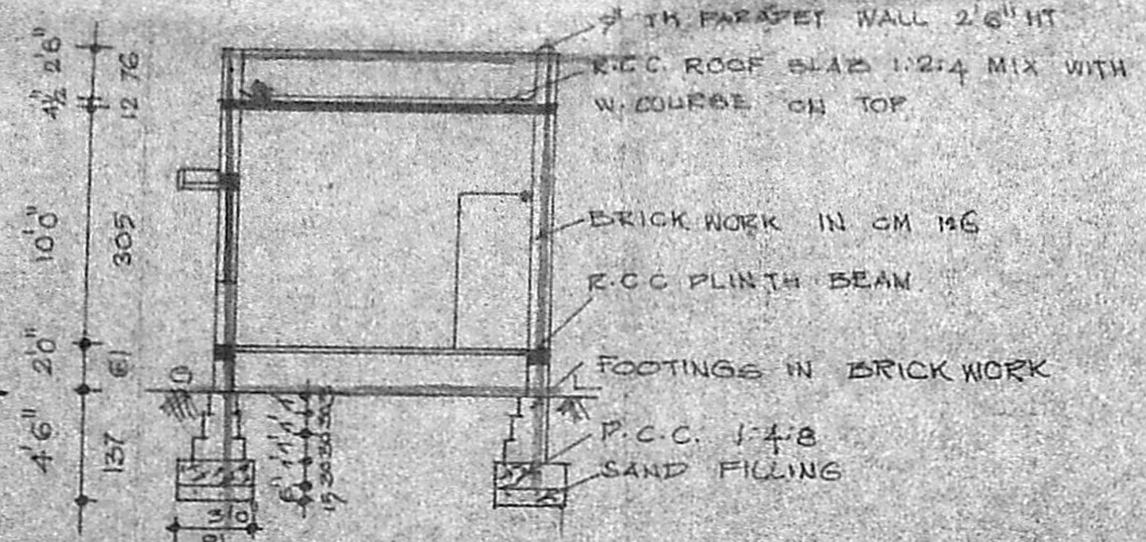
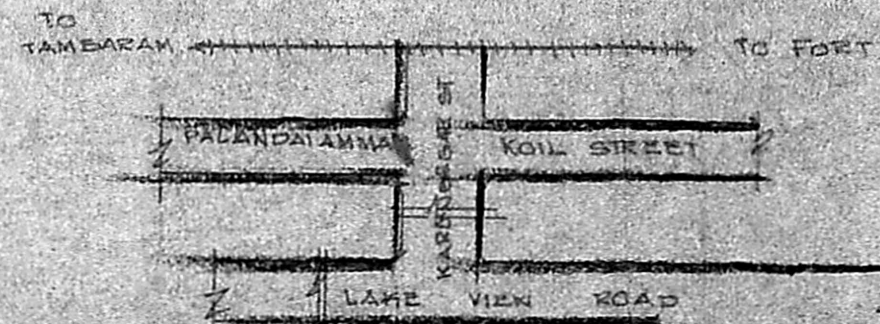


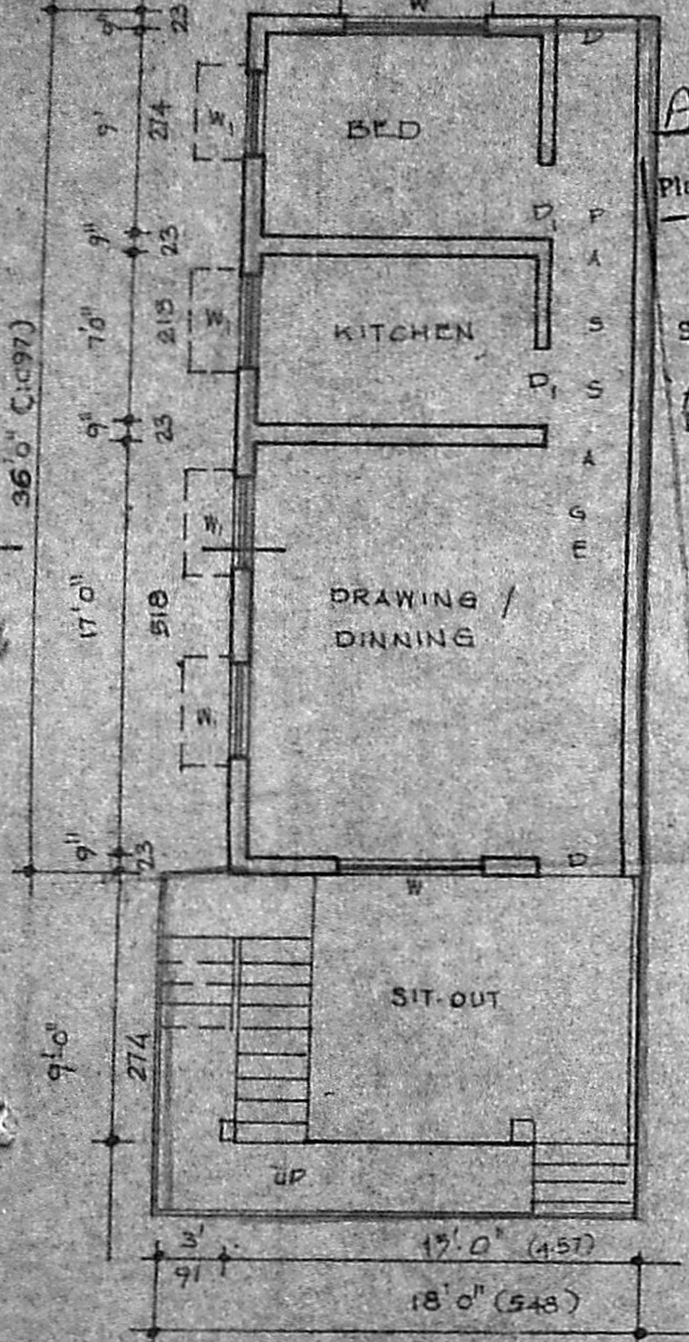
FRONT ELEVATION



SECTION CC

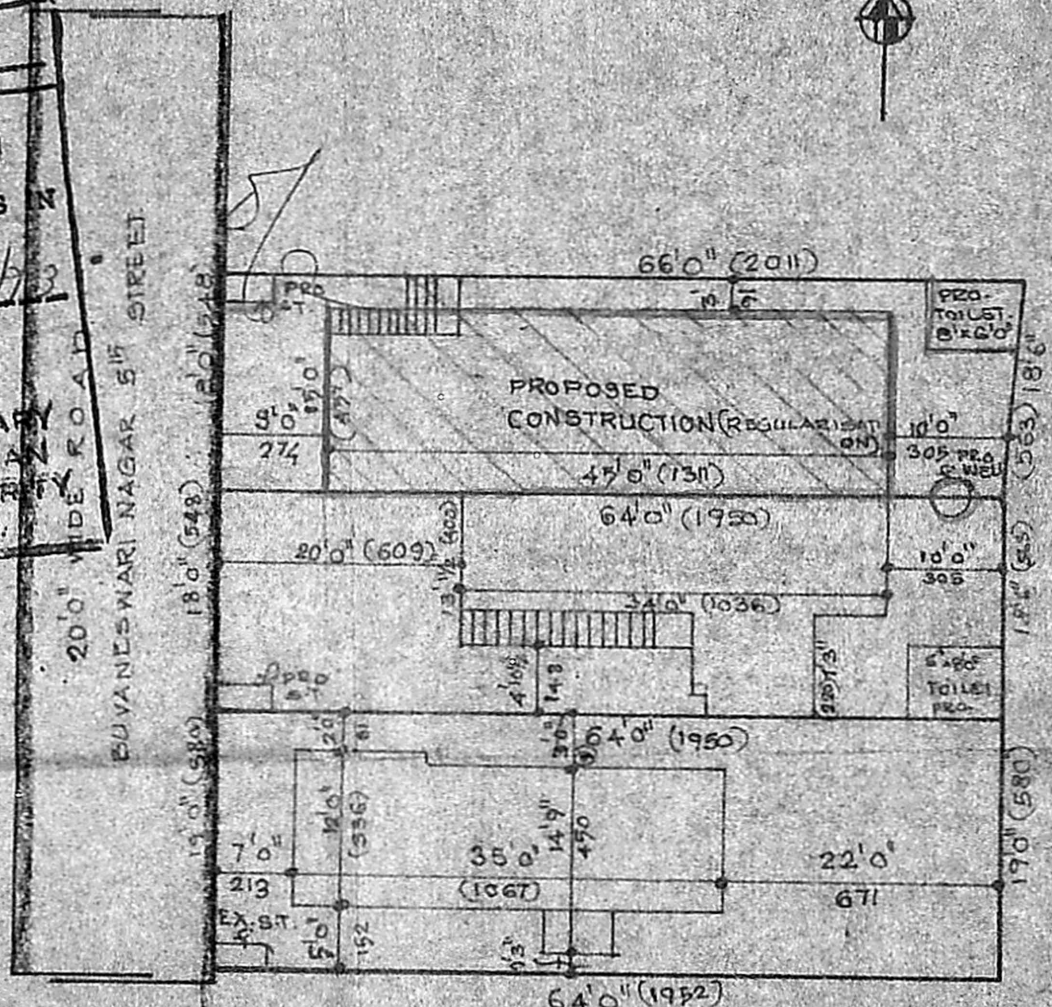


KEY PLAN
NTS

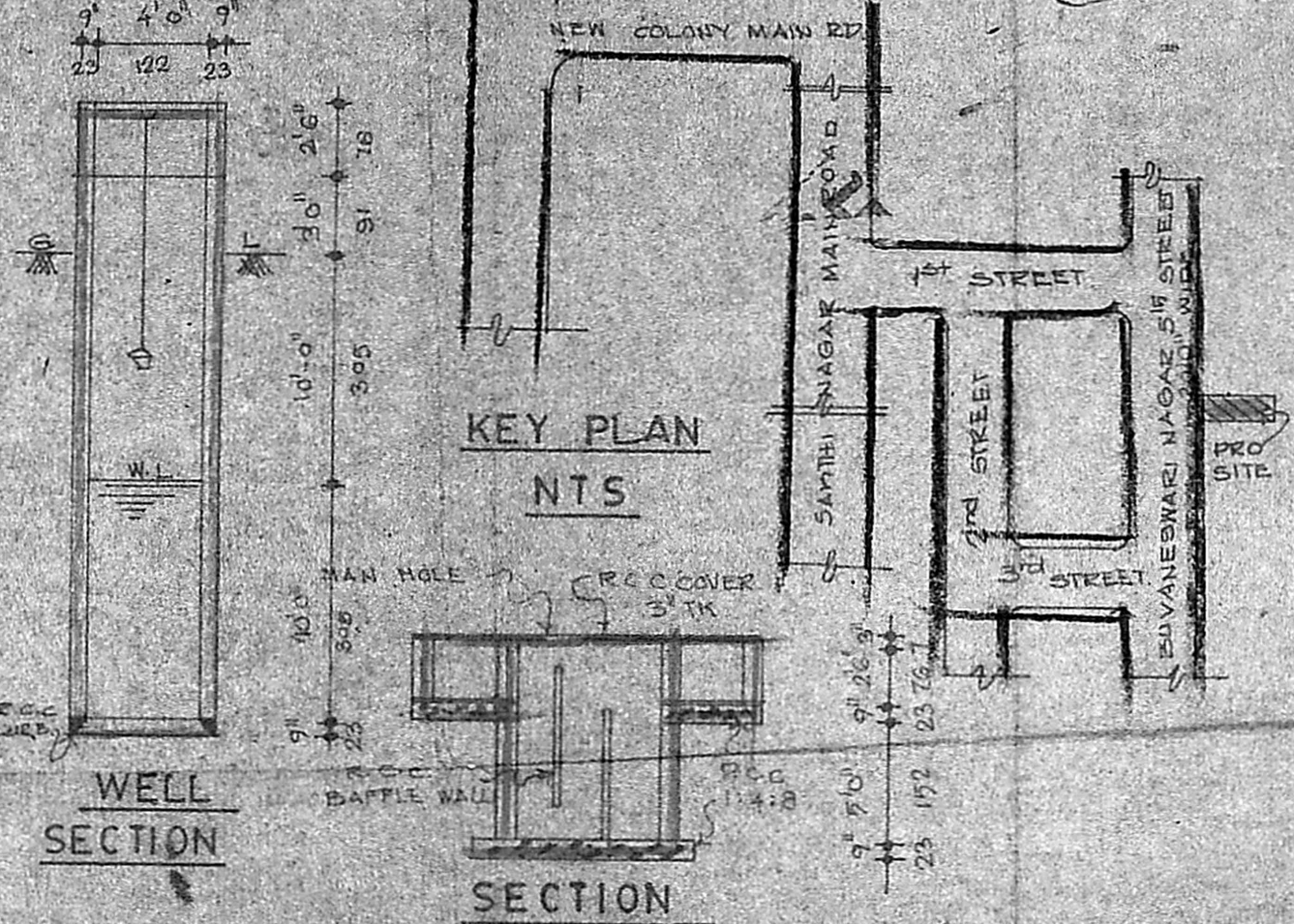


PLAN

Planning Permit No. A/15863/666/93
APPROVED
 SUBJECT TO THE CONDITIONS IN THIS OFFICE LETTER.
 No. A/2072/93 Date: 10/7/93
 N.V. [Signature] 25/10/93
 FOR MEMBER SECRETARY
 MADRAS METROPOLITAN
 DEVELOPMENT AUTHORITY
 MADRAS - 600 008.




SITE PLAN CUM RESIDUARY PLOTS
SCALE: 1"=16'0" (1:200)



WELL SECTION

SECTION



PLAN
SEPTIC TANK DETAIL

JOINERY		
D	DOOR	3'3" x 6'0" (99 x 200)
D1	DOOR	3'0" x 6'6" (91 x 200)
D2	DOOR	2'6" x 6'6" (76 x 200)
W	WINDOW	5'0" x 4'0" (152 x 122)
W1	WINDOW	4'6" x 4'0" (137 x 122)
V	VENTILATOR	3'0" x 2'0" (91 x 61)

PLAN SHOWING THE (REGULARISATION) OF PROPOSED BUILDING IN PLOT NO:19/B,S.NO:271/ 3, AT BUVANESWARI NAGAR,5TH STREET, ADAMBAKKAM VILLAGE, ALANDUR MUNICIPALITY.

SCALE: 1"=8'0" (1:100)

AREA STATEMENT	
PLOT AREA	1186.25 SFT. 110.25 SQM
PLINTH AREA	675.09 SFT. 62.75 SQM
PLOT COVERAGE	56%

LEGEND	
BOUNDARY	
PROPOSED	
ROAD	

STAIR DETAIL	
TREAD	9" (23)
RISE	6" (15)

A. Hari Haran
A. Hari Haran
 Consulting Engineer,
 LICENSED SURVEYOR,
 Alandur & Tambaram Municipality
 Office No. 7, New Colony Main Road
 Adambakkam, Madras-600 088.
 (Opp. Adambakkam Police Station)
 LICENSED SURVEYOR